



EL PASO COUNTY

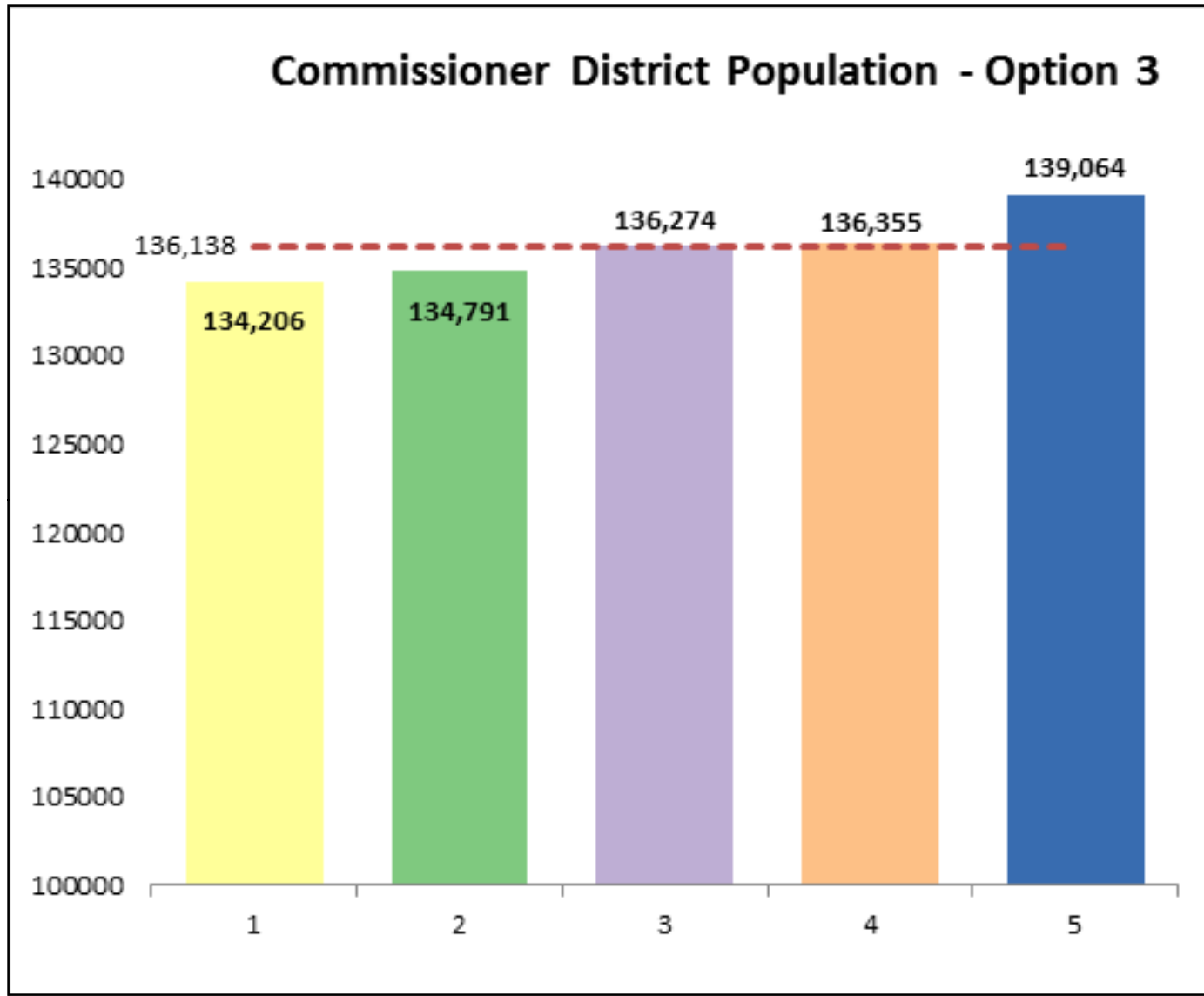
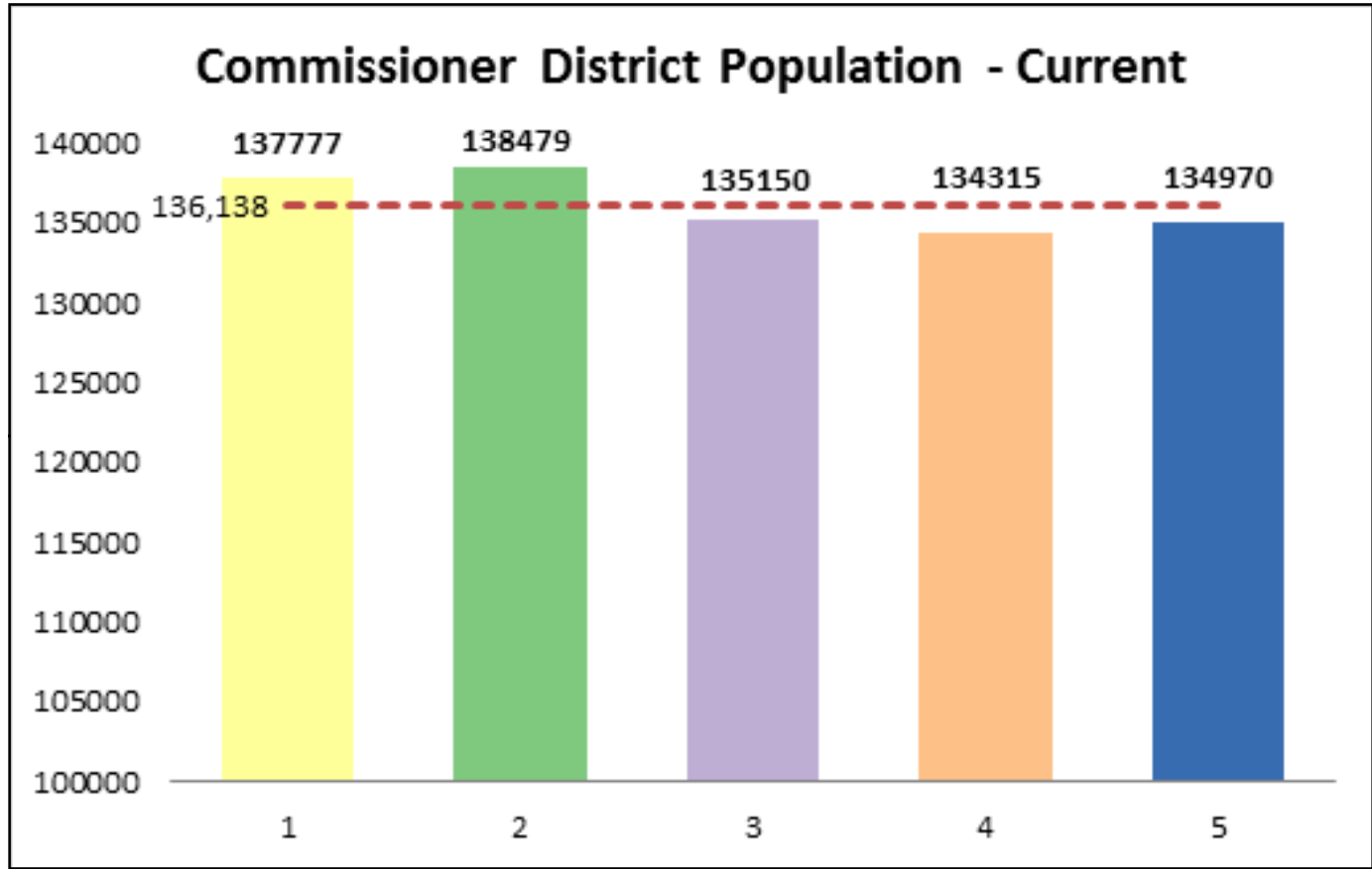
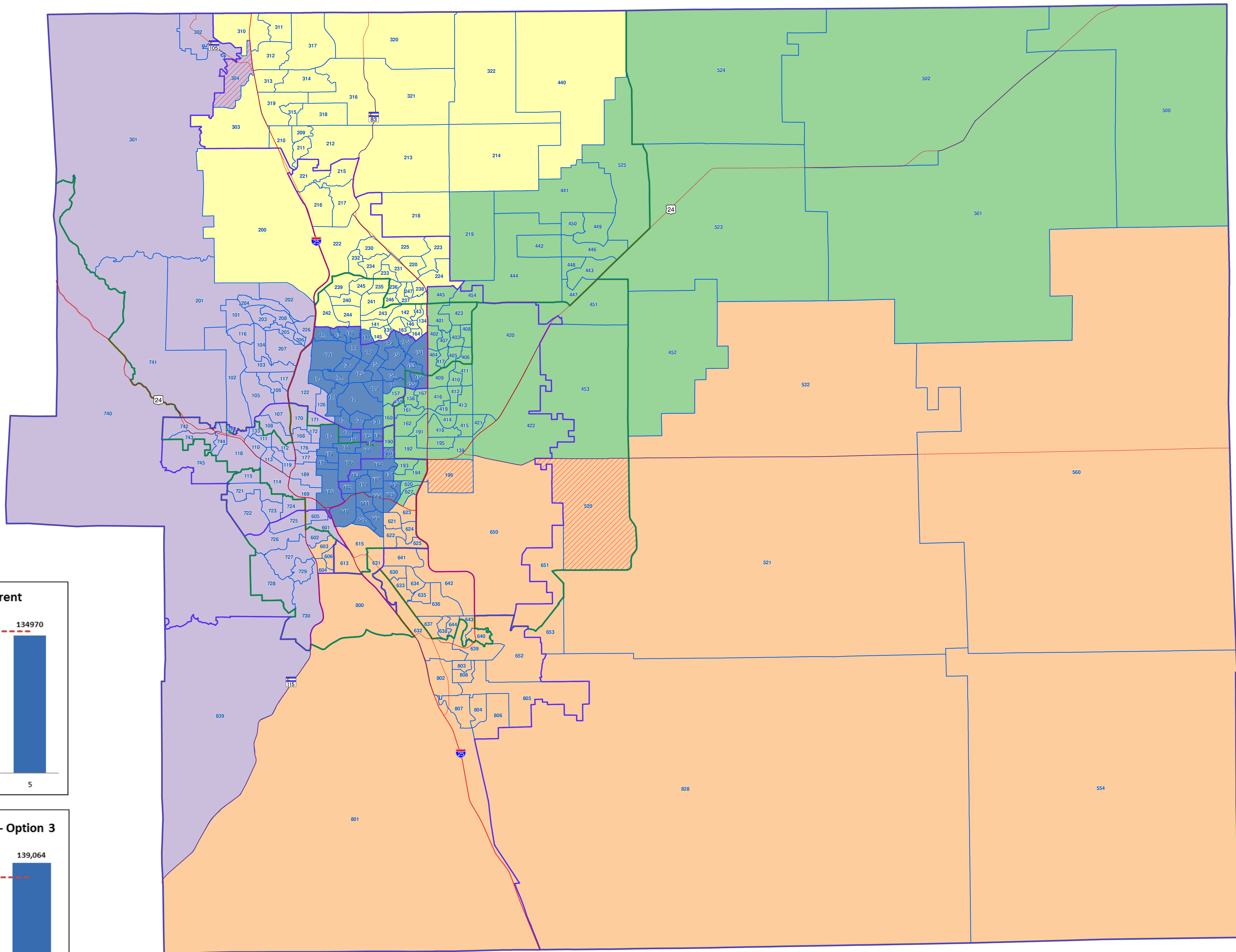
2017 Redistricting Option 3

Commissioner Districts

- 1
 - 2
 - 3
 - 4
 - 5
- Affected Precincts
 - House Districts
 - Senate Districts
 - Precincts
 - Highways

Date: 5/23/2017

COPYRIGHT 2017 by the Board of County Commissioners, El Paso County, Colorado. All rights reserved. No part of this document or data contained herein may be reproduced, used to prepare derivative products, or distributed without the specific written approval of the Board of County Commissioners, El Paso County, Colorado. This document was prepared from the best data available at the time of plotting and is for internal use only. El Paso County, Colorado, makes no claim as to the completeness or accuracy of the data contained herein.



Current

District	Population	Deviation	% Deviation
1	137777	1639	1.204
2	138479	2341	1.720
3	135150	-988	-0.726
4	134315	-1823	-1.339
5	134970	-1168	-0.858
Total Pop.	680691		
Optimal:	136138		

Precincts Moved - Option 3

Precinct	From	To	Population
164	1	5	2245
304(new)	1	3	1124
520 (new)	2	4	210
196 (split)	2	4	1830
901 (new)	2	5	1684

An unpopulated piece of Precinct 422 was split at Highway 94 and combined with Precinct 650.

Option 3

District	Population	Deviation	% Deviation
1	134206	-1932	-1.419
2	134791	-1347	-0.989
3	136274	136	0.100
4	136355	217	0.159
5	139064	2926	2.149
Total Pop.	680690		
Optimal:	136138		