R.62.W. R.61.W. R.60.W. R.59.W. R.58.W. R.57.W.

2nd COR: LINE SOUTH



T. 11. S.

T. 12. S.

T. 13. S.

T. 14. S.

T. 15. S.

7th GUIDE WEST

3rd COR: LINE SOUTH

Amount of Survey Township lines 222 Mi. 07 Chs. 26 Lks.
Connections " 16 " 95 "

Survey commenced August, 5th 1871
" completed September, 17th 1871

I hereby Certify that the above Diagram of the Exterior Lines of Township No. 11 South Ranges No. 57, 58, 59, 60 & 61, of Townships No. 12, 13, 14 & 15 South Ranges No. 57, 58, 59, 60, 61 & 62 West of the 6th Principal Meridian in Colorado as surveyed by Jacob H. Marks under his contract of Jan. 14th 1871 is strictly conformable to the fieldnotes of the Survey thereof on file in this Office, which have been examined and approved.

Surveyor General's Office,
Denver C. T. October, 21st 1871.

W. N. Lessig,
Surv. Genl.

Township No. 12 South Range No. 61 West of the 6th Principal Meridian.

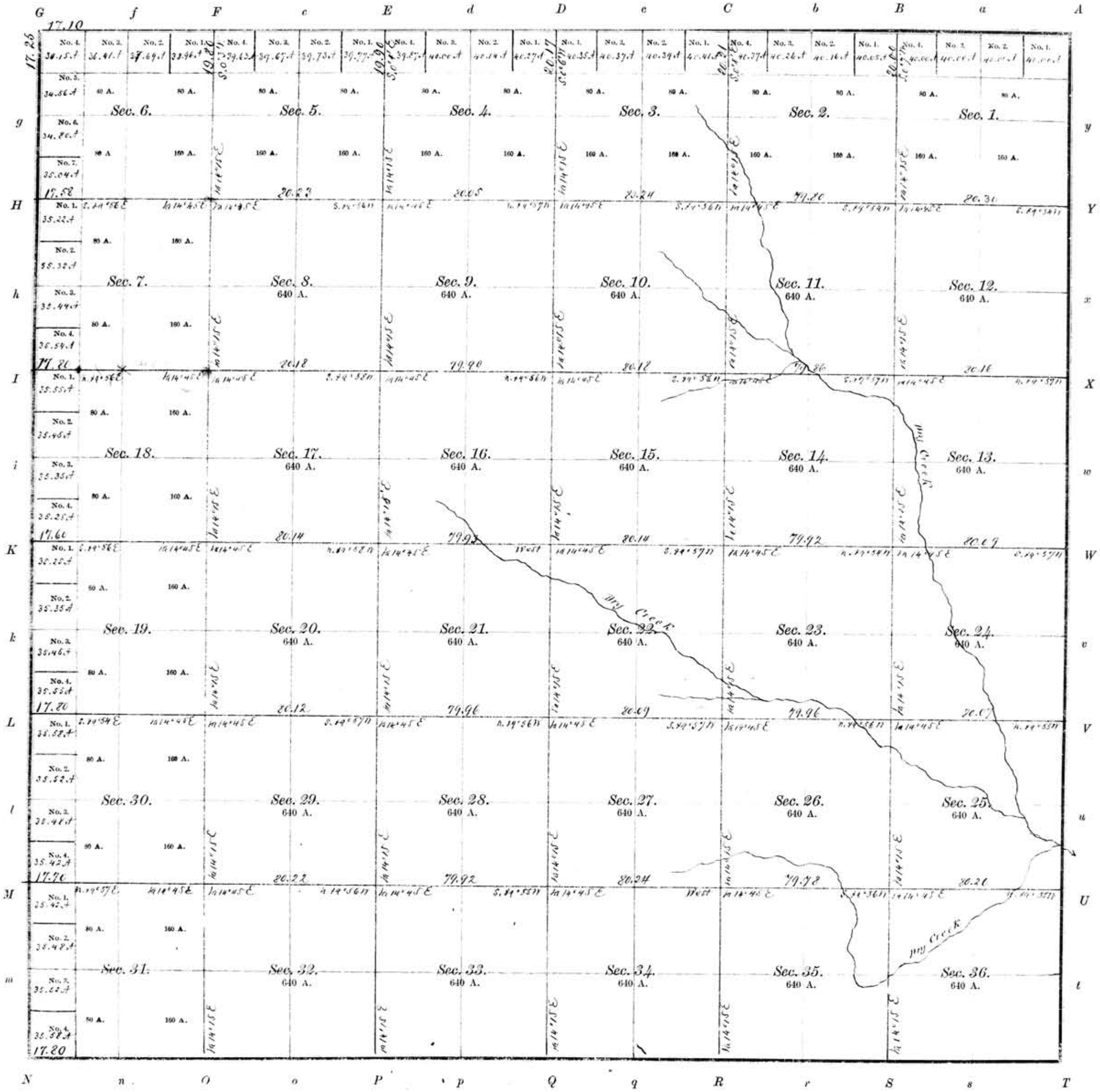

22917.77 Total number of Acres.

Scale, 40 chains to an inch.

Surveys Designated.	By whom Surveyed.	Date of Contract.	Amount of Surveys. M.	Chs.	Lks.	When Surveyed.
Township.	Jac. H. Martz	June 14th 1871				1871
Sub-division.	Wm. A. Christian	July 5th 1872	59	70	24	July 10th to 15th 1872

The above Map of Township No. 12 South of Range No. 61 West of the 6th Principal Meridian, in Colorado, is strictly conformable to the field notes of the survey thereof on file in this office, which have been examined and approved.

SURVEYOR GENERAL'S OFFICE,
Denver, C. T., October 18th 1872

Surveyor General.

BUREAU OF LAND MANAGEMENT

COLORADO RECTANGULAR SURVEY INDEX PRINTED: 02/24/76

TOWNSHIP 12 SOUTH RANGE 61 WEST -SIXTH PRIN MER

BOUNDARY	VOLUME	INTRODUCTION FROM	INTRODUCTION TO	SURVEY FROM	SURVEY TO	CERTIFICATE FROM	CERTIFICATE TO	TYPE CONTRACT OR GROUP	ISSUED OR APPROVED	YEAR	SURVEY APPROVED	SURVEYOR OR REMARKS
NORTH	R*E	111	112	175	175			ORG		1868		W ASHLEY
NORTH	R0008	1	1	162	165	260	260E	ORG	06/14/1871	1871	10/21/1871	J H MARTZ
SOUTH	R0008	1	1	138	139	260	260E	ORG	06/14/1871	1871	10/21/1871	J H MARTZ
SOUTH	R0008	1	1	158	160	260	260E	ORG	06/14/1871	1871	10/21/1871	J H MARTZ
EAST	R0008	1	1	157	158	260	260E	ORG	06/14/1871	1871	10/21/1871	J H MARTZ
EAST	R0008	1	1	161	163	260	260E	ORG	06/14/1871	1871	10/21/1871	J H MARTZ
WEST	R*E	111	112	175	175			ORG		1868		W ASHLEY
WEST	R0008	1	1	138	139	260	260E	ORG	06/14/1871	1871	10/21/1871	J H MARTZ
WEST	R0008	1	1	142	144	260	260E	ORG	06/14/1871	1871	10/21/1871	J H MARTZ
SUBDIVISION	R0012	249	250	251	282	577	581	ORG	07/05/1872	1872	10/18/1872	W A CHRISTIAN

****

Field Notes
of the survey of the
2nd Cor line S. East
12 miles in Ranges 59 & 60
W. & the exterior lines of
tps. 6.7.8.9 & 10 S. R 59 & 60
& tp 11 S. R. 62 W. of the
6th Prin. Mer. in Colorado
by

William Ashley
Deputy Surveyor.

Survey commenced
Sept. 7th 1868 & completed
Sept 24th 1868.

Names & duties of survey party

William Ashley Compass

Alfred Burrows Chain
Redmund E. Dillon "

Lewis C. Durner Flagman

Eldridge C Rowan Monuman
Stephen K. Pickering "

From the cor. to Tps. 10, S. R. 60 & 61 W. on the 2nd Cor. line South I run E. on a true line along the S. boundary of Sec 31
Va by Burts improved Solar Compass 14° E,
40.00 Set sandstone 15 x 9 x 7 for 1/4 sec cor,
80.00 Set sandstone 15 x 12 x 6 for cor. to Secs 31 & 32, Land rolling 2nd rate

---

E. along the S. boundary of Sec 32,
Va 14° 25' E,
40.00 Set sandstone 14 x 9 x 7 for 1/4 sec cor,
65.15 Sand creek course N.E,
80.00 Set sandstone 18 x 9 x 5 for cor. to Secs 32 & 33 Land rolling 2nd rate

Va 15° 15' E

40.00 Set stone 12 x 8 x 5 for 1/4 Sec. cor.

61.20 Runni course N 25° E,

80.00 Set conglomerate stone 13 x 8 x 5 for cor. to Secs. 3, 4, 33 & 34

Found gently rolling 2nd rate

E. between Secs 3 & 34

Va 15° 15' E,

40.00 Set conglomerate stone 16 x 6 x 5 for 1/4 Sec cor.

44.60 Runni course N. 10° E,

80.00 Set conglomerate stone 15 x 6 x 6 for cor to Secs 2, 3, 34 & 35

Found 2nd rate

E. between Secs 2 & 35.

Va 15° 15' E,

40.00 Set conglomerate stone

15 x 8 x 4 for 1/4 Sec. cor.

48.40 Runni course N. but now turns E,

80.00 Set conglomerate stone 16 x 7 x 5 for cor. to Secs. 1, 2, 35 & 36.

Found rolling 2nd rate

E. between Secs 1 & 36.

Va 15° 15' E,

1.24 Runni course N 55° E,

24.40 Runni " N. E,

40.00 Set conglomerate stone 16 x 9 x 5 for 1/4 Sec. cor,

72.70 Dry run course N,

80.00 Set conglomerate stone 18 x 7 x 5 for cor. to Ths 11 & 12 S. R 61 & 62 W,

Found 2nd rate

N. on a true line between Secs. 31 & 36.

E 32
S 15
W 32

Field Notes
of Survey of Exterior Lines
of Tp. 11. S. Rs 57. 58. 59. 60, 61.
of Tp's 12. 13. 14 & 15. S. Ranges
57. 58. 59. 60. 61 & 62 of Tp's
16 & 17. S. Rs 59. 60. 61. 62 &
63 & 64, of Tp. 18 & 19. S. Rs 6
59. 60. 61. 62. 63. Tp. 20
S. Rs 59. 60. 61, W.
of the 6th Prin. Mer. in Col. Ter
by Jacob. H. Martz
asp. Surveyor
under Contract of June 14, 1870
Survey begun July 2, 1871
Completed Sept 17, 1871

E. boundary T. 13. S. R. 62

N. between Sec 13, 18

Va 14° E

41.11 Set post in mound with chaus

State for 1/4 Sec Cor

81.11 Set Stone 17x12x8 for Cor to

Sec 7, 12, 13, 18

Land rolling 2d rate

N. between Sec 7, 12

Va 14° E

41.11 Set post in mound with chaus

State for 1/4 Sec Cor

81.11 Set Stone 23x14x3 for Cor

to Sec 1, 6, 7, 12

Land rolling 2d rate

N. between Sec 1, 6

Va 12° E

41.11 Set post in mound with chaus

State for 1/4 Sec Cor

46.41 Dry bed of Creek bears S E

N. boundary T. 13. S. R. 62. W

80.00 Set Stone 30x12x4 for Cor

to Tps 12 & 13. S. Ranges

61 & 62. W

Land rolling 2d rate

Veg Brush & Prairie grass

From last named Cor. Run

W. on a random line

along the N. boundary T.

13, S. R. 62. W

Va 14° 45' E

Setting temporary mile and

half mile posts and at

5 miles 79 lks, intersect

W. line 111 lks N. of Cor

true line my correction

will be 18 lks. S for mile

From this Cor Run

E. on a true line

between Sec 6 & 31

Va 14° 53' E

E. boundary T. 12. S. R. 62. W
Land rolling 2d & 3d rate
Veg. Bunch, Prairie Sand
grass, Greasewood, Sage
brush & Scrub oak

Aug 9, 1871

Township line to Tp. 12 & 13. S
R's 61 & 62. W., Down
N. on true line
between Sec 31, 36
Va 14° 15' E
40.00 Set Stone 20x8x8 In 4 Sec Cor
80.00 Set Stone 14x16x6 Pro Cor
to Sec 25, 30, 31, 36
Land rolling 2d rate

N. between Sec 25, 30
Va 14° 15' E
40.00 Set Stone 16x14x8 In 4 Sec Cor
80.00 Set Stone 20x12x8 Pro Cor to
Sec 19, 24, 25, 30

E. boundary T. 12. S. R. 62. W
N. between Sec 19, 24
Va 14° 15' E
40.00 Set Stone 12x12x8 In 4 Sec Cor
80.00 Set Stone 22x8x6 Pro Cor
to Sec 18, 17, 19, 24
Land rolling 2d rate
Veg. Bunch & Prairie grass

N. between Sec 13, 18
Va 14° 15' E
40.00 Set Stone 16x15x4 In 4 Sec Cor
80.00 Set Stone 18x15x4 Pro Cor to
Sec 7, 12, 13, 18
Land rolling 2d rate

N. between Sec 7, 12
Va 14° 15' E
40.00 Set Stone 14x14x4 In 4 Sec Cor
80.00 Set Stone 19x16x3 Pro Cor.
to Sec 1, 6, 7, 12
Land rolling 2d rate

E. boundary T. 12 S. R. 62 W.
N. between Sec 1 & 6
on a random line
Va 14° 15' E

40.00 Set Stone 17×15×2 in. for Sec Cor
77.25 Intersect Cor. to Sec. 1 & 12
S. R.s 61 & 62. W. 28 lks
W. of Cor. from wh. Cor. Doun
S. 1° 12' W. on a true line
37.25 Set Stone 17×15×2 in. for Sec Cor
77.25 The Cor to Sec 1, 6, 7 & 12
Land broken 2d rate
Aug 15, 1871

From Stand. Cor. to Sec
15. S. R.s 60 & 61. W. on
the 3d Correction line South
from N. on a true line
between Sec 3 & 36
Va 15° 30' E

40.00 Set post in mound with chaned
State for ¼ Sec Cor
80.00 Set post in mound with chaned

E. boundary T. 15 S. R. 61 W.
State for Cor to Sec 25, 30, 31 & 36
Land rolling 2d rate
Veg. Pinch & Prairie grass

N. between Sec 25 & 30
Va 15° 30' E

40.00 Set post in mound with chaned
State for ¼ Sec Cor
80.00 Set post in mound with chaned
State for Cor to Sec 19, 24, 25 & 30
Land rolling 2d rate

N. between Sec 19 & 24
Va 15° 30' E

40.00 Set post in mound with chaned
State for ¼ Sec Cor
80.00 Set post in mound with chaned
State for Cor to Sec 13, 18, 19 & 24
Land rolling 3d rate
Veg. Pinch & Prairie grass

E. boundary T. 13. S. R. 61. W
State Pr. Cor. to Sec 25. 30. 31. 36
Land rolling 2d rate

N. between Sec 25. 30
Va 14° E

40.00 Set post in mound with chard
State Pr. 1/4 Sec Cor
80.00 Set post in mound with chard
State Pr. Cor. to Sec 19. 24. 25. 30
Land rolling 2d rate
Veg. Pinch, Scrub grass

N. between Sec 19. 24
Va 14° E

40.00 Set post in mound with chard
State Pr. 1/4 Sec Cor
80.00 Set post in mound with chard
State Pr. Cor. to Sec 18. 19. 24
Land rolling 2d rate
Veg Pinch grass

E. boundary T. 13. S. R. 61. W
N. between Sec 18. 19
Va 14° E

40.00 Set post in mound with chard
State Pr. 1/4 Sec Cor
80.00 Set post in mound with chard
State Pr. Cor. to Sec 7. 12. 13. 18
Land rolling 2d rate

N. between Sec 7. 12
Va 14° E

40.00 Set post in mound 1/4 Pr. 1/4 Sec Cor
80.00 Set post in mound with chard
State Pr. Cor. to Sec 1. 6. 7. 12
Land rolling 2d rate

N. between Sec 1. 6
Va 14° E

40.00 Set post in mound with chard
State Pr. 1/4 Sec Cor
80.00 Set post in mound with
chard State Pr. Cor to

N. boundary T. 13. S. R. 61. W
Tps. 12 & 13. S. R's 60, 61. W
Land selling 2d & 3d rate
Teg Pinch & Darius Gran
Lost Sandy
Aug 15, 1891

From last named Cor
Tree
N. on a random line
along the N. boundary of
Tps. 13. S. R. 61. W.
Va 14° 45' E
Setting temporary mile and
half mile posts and at
5 miles 77 lks 80 lks inter-
sect W. line 33 lks N. of Cor
thence from my connection
will be 5 lks S. per mile
From this Cor. Tree
E. on a true line
between Sec 6 & 31

N. boundary T. 13. S. R. 61. W
Va 14° 49' E
37.80 Set Stone 16x14x2 fri/4 Sec Cor
77.80 Set Stone 20x6x6 fri Cor to
Sec 5. 6. 31. 32
Land selling 2d & 3d rate
Lost Sandy

E. between Sec 5 & 32
Va 14° 47' E
40.00 Set Stone 20x6x4 fri/4 Sec Cor
80.00 Set Stone 22x14x3 fri Cor to
Sec 4. 5. 32. 33
Land selling 2d rate

E. between Sec 4. 33
Va 14° 47' E
40.00 Set Stone 24x8x3 fri/4 Sec Cor
80.00 Set Stone 18x14x4 fri Cor to
Sec 3. 4. 33. 34
Land selling 2d rate

N. boundary T. 13. S. R. 61. W
E. between Sec 3, 34
Va 14° 47' E
40.00 Set Stone 22x6x4 fr 1/4 Sec Cor
80.00 Set Stone 16x14x3 fr Cor
to Sec 2, 3, 34, 35
Land rolling 2d rate

E. between Sec 2 & 35
Va 14° 47' E
40.00 Set Stone 19x12x3 fr 1/4 Sec Cor
80.00 Set Stone 22x10x8 fr Cor to
Sec 1, 2, 35 & 36
Land rolling 2d rate

E. between Sec 1 & 36
Va 14° 47' E
40.00 Set Stone 12x12x3 fr 1/4 Sec Cor
80.00 The Cor to Tps 12 & 13. S. Rs 60, 61. W
Land rolling 2d & 3d rate
Reg. Armchr Pointing gones
Aug 16. 1871

E. boundary T. 12 S. R. 61. W
From the Cor. to Tps 12 & 13. S
R. 60 & 61. W. Form
N. on a true line
between Sec 31 & 36
Va 14° 15' E
40.00 Set Stone 16x15x6 fr 1/4 Sec Cor
80.00 Set Stone 20x10x5 fr Cor to
Sec 25, 30, 31 & 36
Land rolling 3d rate

N. between Sec 25 & 30
Va 14° 15' E
27.70 Ravine bears S. 70° E
40.00 Set Stone 18x16x4 fr 1/4 Sec Cor
80.00 Set Stone 22x16x3 fr Cor to
Sec 19, 24, 25 & 30
Land rolling 2d rate

N. between Sec 19 & 24
Va 14° 15' E
40.00 Set Stone 16x10x3 fr 1/4 Sec Cor

E. boundary T. 12. S. R. 61. W.

80.00 Set Stone 18x12x5 for Cor to
Sec 13. 18. 19. 24
Land rolling 2d rate

N. between Sec 13. 18
Va 14° 15' E

40.00 Set Stone 16x12x4 for 1/4 Sec Cor
80.00 Set Stone 18x12x5 for Cor
to Sec 7. 12. 13. 18
Land rolling 2d rate

N. between Sec 7. 12
Va 14° 15' E

40.00 Set Stone 16x12x2 for 1/4 Sec Cor
80.00 Set Stone 21x10x5 for Cor
to Sec 1. 6. 7. 12
Land rolling 2d rate

N. between Sec 1 & 6
Va 14° 15' E

40.00 Set post in mound with

N. boundary T. 12. S. R. 61. W.
Channel Hate for 1/4 Sec Cor
80.00 Set Stone 28x12x10 for Cor. to
Sps. 11 & 12. S. R. 60. 61. W.
Land rolling 3d rate
Veg. Bunch Grass & Buffalo grass Soil Sandy

From last named Cor Run
W. on a random line
along the N. boundary of Ts
12. S. R. 61. W
Va 15° E

Setting temporary mile and
half mile posts and at
5 Miles 77 lks 10 lks intersect
W. line 18 lks N. of Cor.
therefore my correction will
be 3 lks S. for mile
From this Cor. Run
E. on a true line

N. boundary T. 12 S. R. 61 W.
between Sec 6 & 31
Va 15° 1' E

37.10 Set post in mound with
charred stake for 1/4 Sec Cor
77.10 Set Stone 18x16x8 for Cor to
Sec 5.6.31 & 32
Land rolling 3d rate

E. between Sec 5 & 32
Va 15° 1' E

40.00 Set Stone 16x15x9 for 1/4 Sec Cor
80.00 Set Stone 20x12x4 for Cor
to Sec 4.5.32 & 33
Land rolling 2d rate

E. between Sec 4 & 33
Va 15° 1' E

40.00 Set Stone 18x16x7 for 1/4 Sec Cor
80.00 Set Sandstone 18x16x10 for Cor
to Sec 3.4.33 & 34
Land rolling 3d rate

N. boundary T. 12 S. R. 61 W
E. between Sec 3 & 34
Va 15° 1' E

40.00 Set Sandstone 16x12x5 for 1/4 Sec Cor
80.00 Set Sandstone 19x17x8 for Cor
to Sec 2.3.34 & 35
Land rolling 2d rate

E. between Sec 2 & 35
Va 15° 1' E

40.00 Set Stone 19x17x6 for 1/4 Sec Cor
80.00 Set Stone 24x17x9 for Cor to
Sec 1.2.35 & 36
Land rolling 2d rate

E. between Sec 1 & 36
Va 15° 1' E

40.00 Set Post in mound with charred
stake for 1/4 Sec Cor
80.00 The Cor. to Tp. 11 & 12 S. R. 60 & 61 W
Land rolling 3d rate
Aug 17, 1871

60

We hereby certify that we assisted Jacob H. Mattly deputy Surveyor in surveying the exterior lines of Tps 11. S. Rs 57. 58. 59. 60 & 61. W. Tps 12. 13. 14 & 15. S. Rs 57. 58. 59 60. 61. 62. W. Tps 16 & 17. S. Rs 59. 60. 61 62. 63 & 64. W Tps 18 & 19. S. Rs 59 60. 61. 62. 63 and Tp 20. S. Rs 59. 60. 61. W. of the 6th Prin Mer in Col. Ter. and that said Tps. have been in all respects to the best of our knowledge and belief well and faithfully surveyed and the boundary monuments planted accordg to the instructions furnished by the Surveyor General.

George Holton } Chainman
John Laclett
James Duckett } Axmen
60 Carl Beerman } Flagman

60A

Subscribed and sworn to by the above named persons before me this 19th day of Sept. 1871

Wm Brooks Surv Genl
United States Comr

60B

I, Jacob H. Marty, Dep. Surveyor do solemnly swear that in pursuance of a contract with Wm H. Levings Surveyor of the Public lands of the U. S. in the Ter. of Colorado, I have faithfully surveyed the exterior lines of Tps 11, S. Rs 57, 58, 59, 60, 61 of Tps 12, 13, 14 & 15. S. Rs 57, 58, 59, 60, 61, 62 Tps 16 & 17. S. Rs 59, 60, 61, 62, 63, 64 Tps 18 & 19. S. Rs 59, 60, 61, 62 & 63, & Tp 20. S. Rs 59, 60 & 61. W. of the 6th Prin. Mer. in the Ter of Colorado, said contract bearing date June 14, 1871, and said survey being in strict conformity to the laws of the United States, and the instructions of the Surveyor General, and I further solemnly swear that the foregoing are the true & original field notes of such survey

Jacob H. Marty
Deputy Surveyor

Subscribed by said Jacob H Mertz Deputy Surveyor and sworn to before me this 19th day of Sept 1871

Orson Brooks Surveyor
United States Comr

Surveyor Generals Office
Denver C. T. Oct 21. 1871

The foregoing field notes of survey of Tp. lines & Tps. 11. S. Rs 57. 58 59. 60, 61 & of Tps 12, 13. 14., 15 S. Rs 57. 58. 59. 60. 61, 62. & of Tps 16 & 17. S. Rs 59. 60. 61, 62. 63, 64 & of Tps 18 & 19. S. Rs 59. 60. 61. 62 & 63. & of Tp 20. S. Rs 59. 60, 61 & of the 6th Prin. Mer in Colorado Ter. executed by J. H. Mertz, dep. Sur. under his contract of June 14. 1871. having been critically examined, the necessary corrections & explanations made, the said field notes

260 E

and the surveys they describe are hereby approved

Surveyor General
of Colorado

II

Field notes of the survey
of the subdivisional lines
of Tp 12. S. R. 61 W. of
the 6th Prin Mer in Col-
orado

Surveyed by
Wm H. Christian
Under his Contract of July 5/72

Survey began July 14th 1872.
" Completed July 15th 1872

Tp 12 S. R. 61

Township 12 S. R. 61 W.



Tp 12 S, R. 61

Having adjusted my Compass accordingly to instructions I began on the South boundary of the Tp at the Cor to Secs 35 & 36 & ran

A bet Secs 35 & 36

Va 14° 15' E.

42.00 4200 Set Stone 15x15x11 for 1/4 Sec Cor

42.20 4220 Dry bed of Creek bears N.E.

80.00 8000 Set Stone 22x19x17 for Cor to Secs 35.36.25 & 26

Surface Hilly 2nd rate Dry Birch & Prairie grass Scrub wood & Cactus

E on true line bet Secs 25 & 36

Va 14° 45' E.

40.00 4000 Set Corner 1/4 Sec Cor

57.20 5720 Dry bed of Creek bears N.E.

80.20 8020 Intersect E. line of Tp. 11 chs

Pk 12 S. R 61

N. of Cor from which Cor
Drum
N 89°55' W.

on true line

40.10 Set Stone 17x13x11 for 1/4 Sec Cor
80.20 The Cor to Secs 25.26.35 & 36
Land Tilly Cay Bunch mor
from great Scrub oak &
Cactus

N. bet Secs 23 & 26.
Va 14°15' E.

40.00 Set Stone 19x17x11 for 1/4 Sec Cor
68.50 Dry bed of Creek bry S.E.
80.00 Set Stone 23x19x14 for Cor
to Secs 23.24.25 & 26
Land Tilly
Very Same

E. on random line bet Secs 24 & 25
Va 14°45' E.

40.00 Set temp 1/4 Sec Cor
46.30 Dry bed of Creek S.E.
80.07 Intersect E. line of Tp 11 Rks
N. of Cor from which Cor Drum
N. 89°55' W.

on a true line

40.03 Set Stone 17x15x7 for 1/4 Sec Cor
80.07 The Cor to Secs 23.24.25 & 26
Land Tilly
Very Same

N. bet Secs 23 & 24
Va 14°15' E.

40.00 Set Stone 17x16x13 for 1/4 Sec Cor
80.00 " " 20x19x15 for Cor to Secs
13.14.23 & 24
Land Tilly
Very Same

Tp 12 S. R. 61

E. on run line bet Secs 13 & 24
Va 14°45' E.

3317 Same Creek bears S.E.
4000 Set Corp 1/4 Sec Cor
8104 Intersect E. line of Tp 7 Chs
N of Cor from which Cor Trees
S. 89°57' W.

on a true line

4004 Set Stone 19x16x9 for 1/4 Sec Cor
8009 The Cor to Secs 13. 14. 23 & 24
Land Tilly. Veg same

N. bet Secs 13 & 14
Va 14°45' E.

4000 Set Stone 17x16x13 for 1/4 Cor
6530 Same Creek bears S.E.
8000 Set Stone 21x17x15 for Cor to Secs
11, 12. 13 & 14
Land Tilly Veg same

E. on run line bet Secs 12 & 13.
Va 14°45' E.

4000 Set Corp 1/4 Sec Cor
8016 Intersect E. line of Tp 7. Chs N.
of Cor from which Cor Trees
N. 89°57' W.

on a true line

4008. Set Stone 17x13x7 for 1/4 Sec Cor
8016 The Cor to Secs 11, 12. 13 & 14
Land Tilly Veg same

N. bet Secs 11 & 12
Va 14°15' E.

4000 Set Stone 17x16x14 for 1/4 Sec Cor
8000 Set Boulder 20x19x8 for Cor to
Secs 1, 2. 11. 12.
Land Tilly Veg same

Tp 12 S. R. 61

E on run line bet Secs 1 & 12
Va 14° 45' E.

40.00 Set Comp 1/4 Sec Cor
80.30 Intersect E line of Tp 13 thence
S. of Cor from which Cor Dome
S 89° 54' W.
on a true line
40.15 Set Stone 16x12x9 for 1/4 Sec Cor
80.30 The Cor to Secs 1. 2. 11. 12.
Land hilly Dry Dome

N on run line bet Secs 1 & 2
Va 14° 15' E.

40.00 Set comp 1/4 Sec Cor
80.00 Intersect N. line of Tp 17 thence
W. of Cor from which Cor Dome
S 30° 7' W. on true line
40.00 Set Stone 16x13x9 for 1/4 Sec Cor
80.00 The Cor to Secs 1. 2. 11 & 12
Land hilly. Dry Dome
July 10th 1872

N bet Secs 34 & 35
Va 14° 15' E.

40.00 Set Stone 17x12x7 for 1/4 Cor
80.00 Set Stone 14x17x11 for Cor to Secs
26. 27. 34 & 35.
Land hilly Dry Dome

E on run line bet Secs 26 & 35
Va 14° 45' E.

40.00 Set Comp 1/4 Sec Cor
57.73 Dry bed of Creek bearing S.E.
79.78 Intersect N & S line 10 chs E.
of Cor from which Cor Dome
S. 89° 56' W.
on a true line
39.89 Set Stone 21x13x5 for 1/4 Sec Cor
79.78 The Cor to Secs 26. 27. 34 & 35
Land hilly. Dry Dome

N. Pr. S. R. 61

N. bet. Secs 26 & 27

Va 14°15' E.

13.70 Dry bed of Creek N 80° E.

40.00 Set Stone 14x16x7 for 1/4 Sec Cor

80.00 Set Stone 21x17x9 for Cor to Secs

22.23.26 & 27

Land Fully Surveyed

Con run line bet Secs 23 & 26

Va 14°45' E.

40.00 Set Comp 1/4 Sec Cor

54.17 Dry bed of Creek bry S.E.

79.96 Intersect N & S. line 10 lks N of

Cor from which Cor I run

N. 89°56' W. on true line

39.98 Set Stone 20x16x7 for 1/4 Sec Cor

79.96 The Cor to Secs 22.23.26 27

Land Fully Surveyed

N. bet Secs 22 & 23.

Va 14°15' E.

9.90 Dry bed of Creek bry. E.

17.00 " " " " " S.E.

40.00 Set Stone 16x14x7 for 1/4 Sec Cor

80.00 " " 22x17x9 for Cor to Secs

14.15.22 & 23

Land Fully Surveyed

Con run line bet Secs 14 & 23.

Va 14°45' E.

40.00 Set Comp 1/4 Sec Cor

79.92 Intersect N & S. line 10 lks N.

of Cor. from which Cor I run

N. 89°54' W.

on a true line

39.96 Set Pole for 1/4 Sec Cor

79.92 The Cor to Secs 14.15.22 & 23.

Land Fully Surveyed

N 12. S. R. 61

N. bet Secs 14 & 15

Va 14° 15' E.

4000 Set Stone 16x15x7 for 1/4 Cor

76.25 Dry bed of Creek bears N.E.

8000 Boulder 20x14x17 for Cor to

Secs 10, 11, 14 & 15

Land Fully Surveyed

Eon run line bet. Secs 11 & 14

Va 14° 45' E.

2317 Dry bed of Creek bears N.E.

4000 Set temporary 1/4 Sec Cor.

4317 Barn Creek bears S.E.

7986 Intersect N & S. line 7 lks S.

of Cor from which Cor Drum

S. 89° 57' W. on true line

3993 Set Stone 16x10x7 for 1/4 Sec Cor

7986 The Cor to Secs 10, 11, 14 & 15

Land Fully Surveyed

N. bet Secs 10 & 11

Va 14° 15' E.

2917 Dry bed of Creek bears S.E. head 4 ft.

4000 Set Stone 16x15x7 for 1/4 Sec Cor

8000 Set Stone 20x14x13. for Cor to Secs

2, 3, 10 & 11

Land Fully Surveyed

Eon run line bet Secs 2 & 11

Va 14° 45' E.

1370 Dry bed of Creek bears S.E.

4000 Set temp 1/4 Sec Cor

7900 Intersect N & S. line 15 lks S. of

Cor from which Cor Drum

S. 89° 54' W. on true line

3990 Set P & M. for 1/4 Sec Cor

7980 The Cor to Secs 2, 3, 10 & 11

Land Fully Surveyed

Tp 12. S. R. 61

A. on run line bet Secs 2 & 3.
Va 14°15' E.

28.17 Dry bed of Creek Course S.E.
40.00 Set temporary 1/4 Sec Cor
50.21 Intersect N. line of Tp 10
Ws E. of Cor from which
Cor From
S 0° 4' E. on true line
40.21 Set Stone 19x17x7 for 1/4 Sec Cor
80.21 The Cor to Secs 2.3.10 & 11
July 11th 1[illegible]

A. bet Secs 33 & 34
Va 14°15' E.

40.00 Set P & M for 1/4 Sec Cor
80.00 " " " Cor to Secs
27.28.33 & 34
Land Hilly
Very Same

E. on run line bet Secs 27 & 34
Va 14°45' E.

40.00 Set temp 1/4 Sec Cor
80.24 Intersect N. & S. line at Cor
from which Cor From
West on true line
40.12. Set Pin 11 for 1/4 Sec Cor
80.24 The Cor to Secs 27.28.33 & 34
Land Hilly. Very Same

A. bet Secs 27 & 28
Va 14°15' E.

40.00 Set P & M for 1/4 Sec Cor
80.00 Stone 19x17x7 for Cor to Secs
21.22.27 & 28
Land Hilly
Very Same

Tp 12 S. R. 01

E on run line bet Secs 22 & 27
Va 14°45' E.

4000 Set temporary 1/4 Sec Cor
8009 Intersect N & S. line 7 lks S.
of Cor from which Cor I run
S 89°57' W.

on a true line

4004 Set Pit & M. for 1/4 Sec Cor
8009 The Cor to Secs 21.22.27 & 28
Land Hilly. Dry Same

N bet Secs 21 & 22.
Va 14°15' E.

4000 Set Stone 17x16x9 for 1/4 Sec Cor
6420 Dry bed of Creek bears S.E.
8000 Set P & M for Cor to Secs
15.16.21 & 22.
Land Hilly Dry Same

E on run line bet Secs 15 & 22.
Va 14°45' E.

4000 Set temp 1/4 Sec Cor
8014 Intersect N & S. line 7 lks S. of
Cor from which Cor I run
S 89°57' W.

on a true line

4007 Set P & M. for 1/4 Sec Cor
8014 The Cor to Secs 15.16.21 & 22.
Land Hilly. Dry Same

N. bet Secs 15 & 16.
Va 14°15' E.

4000 Set P & M for 1/4 Sec Cor
8000 " " " Cor to Secs
9.10.15 & 16
Land Hilly Dry Same

Tp 12. S. R. 61

E. on run line bet Secs 10 & 15
Va 14° 45' E.

4000 Set Line p 1/4 Sec Cor
8018 Intersect N & S line 9 lks S. of Cor
From which Cor Drum
S. 89° 56' W.
on a true line

4009 Set P & M Gr 1/4 Sec Cor
8018 The Cor to Secs 9.10.15 & 16
Land Hilly Dry Same

N. bet Secs 9 & 10
Va 14° 15' E.

4000 P & M Gr 1/4 Sec Cor
8000 P & M Gr Cor to Secs
3.4.9 & 10
Land Hilly Dry Same

E. on run line bet Secs 3 & 10
Va 14° 45' E.

40.00
4000 Set P & M. Gr 1/4 Sec Cor
80.24
8024 Intersect N & S. line 9 lks S. of Cor
From which Cor Drum
S. 89° 56' W. on true line
40.12
4012 Set P & M Gr 1/4 Sec Cor
80.24
8024 The Cor to Secs 3.4.9.10
Land Hilly Dry Same

N. on run line bet Secs 3 & 4
Va 14° 15' E.

40.00
4000 Set P & M Gr Cor 1/4 Sec Cor
80.17
8017 Intersect N. line of Tp 13 lks W. of
Cor from which Cor Drum
S 0° 6' W. on a true line
40.17
4017 Set P & M Gr 1/4 Sec Cor
80.17
8017 The Cor to Secs 3.4.9.10

July 12th 1872.

Vol 12 B. R. 61

N. bet Secs 32 & 33.
Va 14° 15' E.

4000 Set Pt Ill for 1/4 Sec Cor
8000 " " " Cor to Secs
28. 29. 32 & 33.
Land Utility Very Same

E. on run line bet Secs 28 & 33.
Va 14° 45' E.

4000 Set temporary 1/4 Sec Cor
7992 Intersect A & B line 11 chs S. of
Cor from which Cor I run
S. 89° 55' W.
on a true line

3996 Set Stone 17x13x7 for 1/4 Sec Cor
7992 The Cor to Secs 28. 29. 32 & 33.
Land Utility Very Same

N. bet Secs 28 & 29
Va 14° 15' E.

4000 Set Stone 19x18x13 for 1/4 Sec Cor
8000 " " 17x16x13 for Cor to Secs
20. 21. 28 & 29
Land Utility. Very Same

E on run line bet Secs 21 & 28
Va 14° 45' E.

4000 Set temp 1/4 Sec Cor
7996 Intersect A & B line 10 chs N. of
Cor from which Cor I run
N. 89° 56' W.
on a true line

3998 Set Stone 16x14x7 for 1/4 Sec Cor
7996 The Cor to Secs 20. 21. 28 & 29
Land Utility. Very Same

T. 12 S. R. 61

N. bet Secs 20 & 21
Va 14°15' E.

40.00	Set Stone 16x15x11 for 1/4 Sec Cor
80.00	" " 20x17x13. for Cor to Secs 16.17.20 & 21
	Land Entry Very Same
	E on run line bet Secs 16 & 21
	Va 14°45' E.
40.00	Set temp 1/4 Sec Cor
47.15	Dry bed of Creek bears S.E.
79.93	Intersect N. & S. line at Cor
	from which Cor Drum
	West on a true line
39.97	Set 1/4 M. for 1/4 Sec Cor
79.93	The Cor to Secs 16.17.20 & 21
	Land Entry Very Same

N. bet Secs 16 & 17
Va 14°15' E.

40.00	Set Stone 19x16x13. for 1/4 Sec Cor
80.00	" " 20x17x12. for Cor to Secs 8.9.16 & 17
	Land Entry Very Same
	E on run line bet Secs 9 & 16.
	Va 14°45' E.
40.00	Set temporary 1/4 Sec Cor
79.90	Intersect N. & S. line 9. lks N. of Cor
	from which Cor Drum
	N. 89°56' W.
	on a true line
39.95	Set 1/4 M. for 1/4 Sec Cor
79.90	The Cor to Secs 8.9.16 & 17
	Land Entry Very Same

Tp 12 S. R. 61

N. bet Secs 8 & 9
Va 14° 15' E.

4000 Set Stone 19x14x7 for 1/4 Sec Cor
8000 " " 20x17x12. for Cor to Secs
4.5.8.9.
Land Tiley. Very Same

E on run bet Secs 4 & 9
Va 14° 45' E.

4000 Set temporary 1/4 Sec Cor
80.05 Intersect N & S. line 7 lks N. of
Cor from which Cor I run
N. 89° 57' W.
on a true line
4002 Set P & M for 1/4 Sec Cor
8005 The Cor to Secs 4.5.8 & 9.
Land Tiley. Very Same

N. on run line bet Secs 4 & 5.
Va 14° 15' E.
4000 Set temp 1/4 Sec Cor
7990 Intersect N. line of Tp 9 lks E. of
Cor from which Cor I run
S 0° 4' E. on true line
3990 Set P & M for 1/4 Sec Cor
7990 The Cor to Secs 4.5.8 & 9.
July 13th 1872

N. bet Secs 31 & 32.
Va 14° 15' E.
4000 Set Stone 17x16x12. for 1/4 Sec Cor
8000 Set Stone 20x17x9. for Cor to Secs
29.30.31 & 32.
Land Tiley
Very Same

T12 S. R61

E on ran line bet Secs 29 & 32.
Va 14° 45' E.

40.00 Set temp 1/4 Sec Cor

80.22 Intersect N & S line 9 lks N. of Cor from which Cor Drum N. 89° 56' W. on true line

40.11 Set P & M Gr 1/4 Sec Cor

80.22 The Cor to Secs 29. 30. 31 & 32.
Land hilly. Veg Same

W on ran line bet Secs 30 & 31
Va 14° 45' E.

40.00 Set P & M Gr 1/4 Sec Cor

77.70 Intersect W line of Tp 7 lks N. of Cor from which Cor Drum N. 89° 57' E. on true line

37.70 Set P & M. Gr 1/4 Sec Cor.

77.70 The Cor to Secs 29. 30. 31 & 32.
Land hilly 3rd rate
Veg Same

N. bet Secs 29 & 30.
Va 14° 15' E.

40.00 Set Stone 16 x 13 x 9 Gr 1/4 Sec Cor

80.00 " " 20 x 17 x 14 Gr Cor to Secs 29. 30. 19 & 20.
Land hilly. Veg Same

E on ran line bet Secs 20 & 29
Va 14° 45' E.

40.00 Set temp 1/4 Sec Cor

80.12 Intersect N & S line. 7 lks S. of Cor from which Cor Drum S. 89° 57' W. on a true line

40.06. Set P & M Gr 1/4 Sec Cor

80.12. The Cor to Secs 19. 20. 29. 30
Land hilly. Veg Same

Tp 12 S. R. 61

N on true line bet. Secs 19 & 30
Va 14°45' E.

40.00 Set temp 1/4 Sec Cor
77.80 Intersect N. line of Tp 17 Lks S. of Cor from which Cor Drum S. 89°54' E.
on a true line
37.80 Set P & M for 1/4 Sec Cor
77.80 The Cor to Secs 19.20.29 & 30.
Land Hilly. Veg Same

N. bet Secs 19 & 20
Va 14°15' E.

40.00 Set P & M for 1/4 Sec Cor
50.00 Set Stone 20 x 17 x 9 for Cor to Secs 17.18.19.20
Land Hilly. Veg Same

E on true line bet Secs 17 & 20
Va 14°45' E.

40.00 Set temp 1/4 Sec Cor
80.14 Intersect N & S. line 4 Lks N. of Cor from which Cor Drum N 89°58' N.
on a true line
40.00 Set P & M for 1/4 Sec Cor
80.14 The Cor to Secs 17.18.19.20.
Land Hilly Veg same

N on true line bet Secs 18 & 19
Va 14°45' E.

40.00 Set temp 1/4 Sec Cor
77.60 Intersect N. line of Tp 9 Lks S. of Cor from which Cor Drum S. 89°56' E. on true line
37.60 Set P & M for 1/4 Sec Cor
77.60 The Cor to Secs 17.18.19.20.
Land Hilly Veg Same

Pb 12 S. R. 61

N. bet Secs 17 & 18
Va 14° 15' E.

4000 Set P & M for 1/4 Sec Cor
8000 Set Stone 21x19x13. for Cor to
Secs 7. 8. 17 & 18
Land Filly Dry Down
July 14th 1872.

E. on run line bet Secs 8 & 17
Va 14° 45' E.

4000 Set Comp 1/4 Sec Cor
Gr 18 Intersect N & S. line. 4 Chs S. of
Cor from which Cor Drum
S. 89° 58' W.
on true line
4009 Set P P M for 1/4 Sec Cor
8018 The Cor to Secs 7. 8. 17 & 18
Land Filly Dry Down

W. on run bet Secs 7 & 18
Va 14° 45' E.

40.00
4000 Set Comp 1/4 Sec Cor
77.80
7780 Intersect W line of Tp 9 Chs N. of
Cor from which Cor Drum
N. 89° 56' E.
on a true line
31.80
3780 Set Stone 17x16x3. for 1/4 Sec Cor
77.80
7780 The Cor to Secs 7. 8. 17 & 18
Land Filly Dry Down

N. bet Secs 7 & 8
Va 14° 15' E.

40.00
4000 Set P & M. for 1/4 Sec Cor
10.00
8000 Set Stone 19x17x7 for Cor to
Secs 5. 6. 7. 8.
Land Filly. Dry Down

Tp 12. S. R 61

E on run line bet Secs 5 & 8
Va 14° 45' E.

40.00 Set Comp 1/4 Sec Cor
80.23 Intersect N & S. line 10 lks S.
of Cor from which Cor I run
S. 89° 56' W.
on true line
40.11 Set P & M. for 1/4 Sec Cor
80.23 The Cor to Secs 5.6.7.8
Land Hilly. Very Same

N. on run line bet Secs 6 & 7
Va 14° 45' E.

40.00 Set Comp 1/4 Sec Cor
77.58 Intersect N. line of Tp 9 lks S.
of Cor from which Cor I run
S. 89° 56' E. on true line
37.58 Set P & M for 1/4 Sec Cor
77.58 The Cor to Secs 5.6.7.8
Land Hilly Very Same

N. on run line bet Secs 5 & 6
Va 14° 15' E.

40.00 Set Comp 1/4 Sec Cor
79.80 Intersect N. line of Tp 7 lks N.
of Cor from which Cor I run
S 0° 3' W.
on true line
39.80 Set P & M for 1/4 Sec Cor
79.80 The Cor to Secs 5.6.7.8
Surface broken 3 4 rods
Very Same
July 15th 1872.

General Description

The S. surface of this Township
is generally hilly with good
growth of Beech & Prairie
grasses Sugar Maples and
Soft wood throughout

Pb 12 S. R 61

were it not for want
of water it would be an
excellent range for Stock.
There is no timber in the
Pb.

I, William [illegible]
[illegible]
[illegible]
William [illegible]
the public lands of the United
States in the Territory of Montana
[illegible] day July
1872 and in [illegible]
to the laws of the United States
and the instructions transmitted
by the said Surveyor General,
I have faithfully surveyed the
subdivisional lines [illegible]
11 South Ranges 57. 58. 59. Tps 12
South Ranges 57. 58. 59. 60 & 61
W Tp 13 S. R. 57 W.
and do further [illegible] not Swear
that the tracing are the true and
original field notes of such survey.

William A. Chrisman

Deputy

4th

Sept

G W Heffern
Probate Judge & Ex officio J P

Juan Jesus Gabez
Dolores Leon
Solomon Dawson
Angel B Gauges

Subscribed and sworn [illegible]
by the above [illegible]
[illegible]
[illegible] Cu
-blo in the Territory
[illegible] 4th
[illegible] Sept

G. M. Hafliner
Probate Judge & Ex officio J

Surveyor General's Office
Denver C.T. Oct 5th 1872

The foregoing field notes of the
survey of the subdivisional
lines of Tps 11 South of Ranges
57.58 & 59 Tp 12 S Rgs 57.58.
59.60 & 61, & Tp 13. S R. 57. W.
executed by Wm A. Christian
D.S. under his Contract of
July 5th 1872. having been
carefully examined the nece
-ssary corrections & explanations
made the said field notes &
the surveys they describe are
hereby Approved

Surveyor General
of Colorado